

# State of Wyoming Corner Record

(In compliance with the **CORNER PERPETUATION AND FILING ACT**, Wyoming Statutes, 1997 Section 33-29-140 et. seq., and the Rules and Regulations of the Board of Professional Engineers and Professional Land Surveyors)

Reverse side of this form may be used if more space is needed.

Record of original survey and citation of source of historical information (if corner is lost or obliterated). Description of corner monumentation evidence found and/or monument and accessories established to perpetuate the location of this corner. Sketch of relative location of monument, accessories, and reference points with course and distance to adjacent corner(s) (if determined in this survey). Method and rationale for re-establishment of lost or obliterated corner.

*FOLIND 12" X 9" X 5" ABOVE GROUND RED GRANITE  
SET AND MARKED AT 1.0' WEST OF NORTH, SOUTH  
FENCE.  
A ROCK MOUND IS 1.5' NORTH.  
SET T-POST 0.5' WEST.*


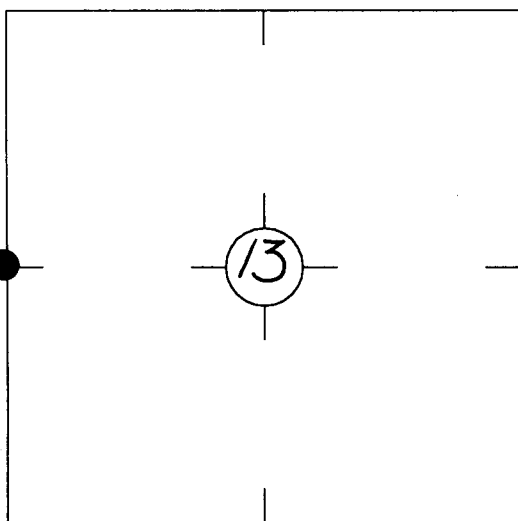


RECORDED 7/13/1999 AT 11:43 AM REC# 256212 BK# 1527 PG# 85  
DEBRA K. LATHROP, CLERK OF LARAMIE COUNTY, WY PAGE 1 OF 1

Project Coordinate: North 248667.26

Project Coordinate: East 712229.65

*T14N R68W 6PM*  
Monument location



Monument Inscription

Date of Field Work: NOV. 11, 1998


Office Reference: IME 8418 RS PT 2106

### Cross Index Plat

	1	2	3	4	5	6	7	8	9	10	11	12	13	14	15	16	17	18	19	20	21	22	23	24	25
A																									
B																									
C		6	5	4	3	2	1																		
D																									
E																									
F																									
G		7	8	9	10	11	12																		
H																									
J																									
K																									
L		18	17	16	15	14	13																		
M																									
N																									
O																									
P		19	20	21	22	23	24																		
Q																									
R																									
S																									
T		30	29	28	27	26	25																		
U																									
V																									
W																									
X		31	32	33	34	35	36																		
Y																									
Z																									


Firm/Agency, Address

this corner record provided by:  
**HAMILTON  
LAND  
SURVEYING**  
102 West Ramahorn, Ste. 201  
Dubois, WY: 307-455-2070  
A WYOMING COMPANY PROVIDING:  
COMMERCIAL - RESIDENTIAL - INDUSTRIAL  
OIL & GAS - WATER RIGHTS - CONSTRUCTION  
AND SUBDIVISION LAND SURVEYING SERVICES



This corner record was prepared by me or under my direction and supervision.

SEAL & SIGNATURE



County: LARAMIE, Wyoming

Corner Name: WEST ONE QUARTER, Section: 13, T 14N, R 68W, 6 P.M., Cross-Index No.: L-21